

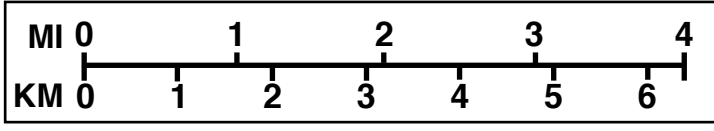
CHAMPLAIN AREA TRAILS

SAVING LAND MAKING TRAILS

Map Symbols Key:

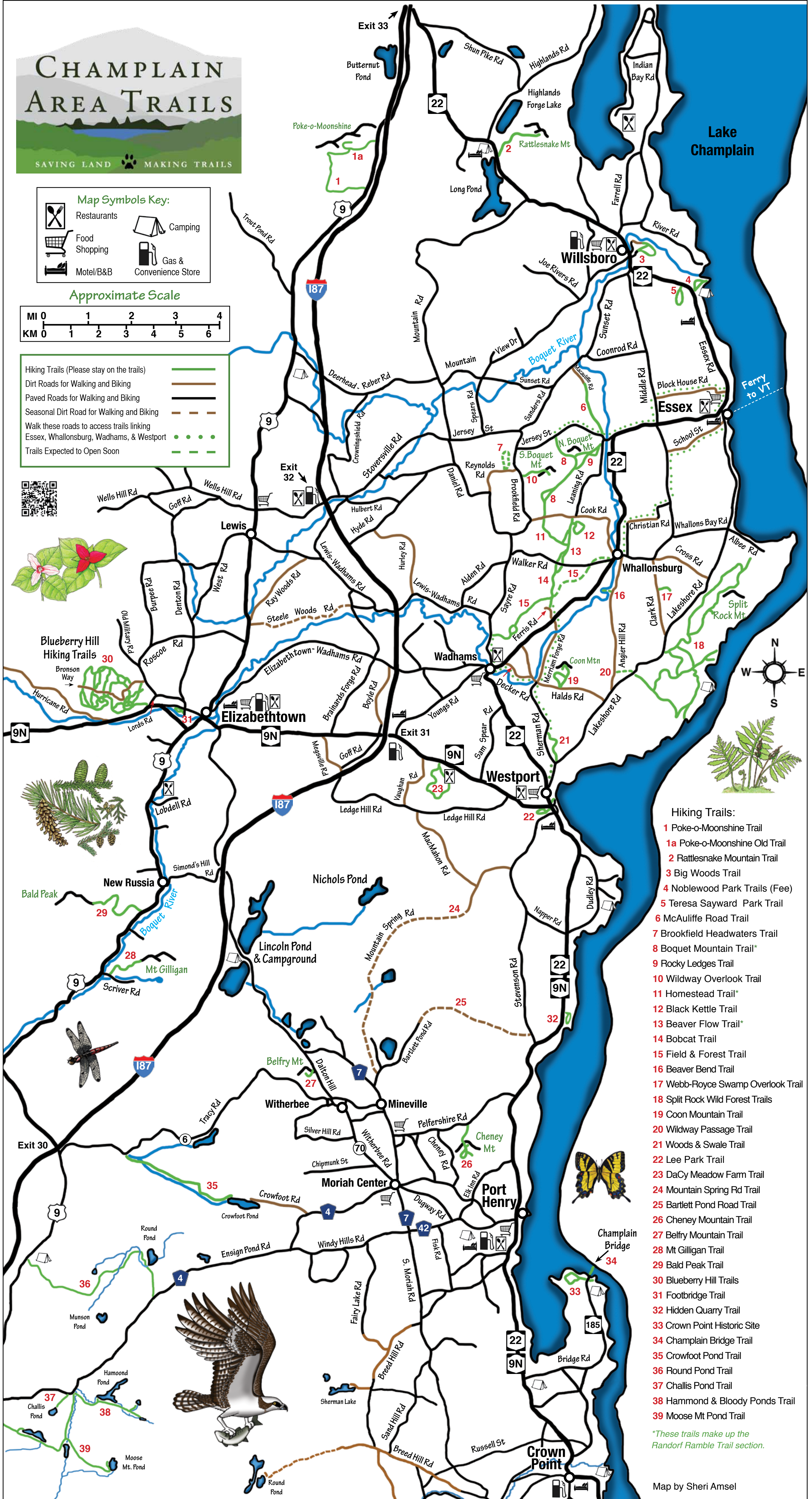

	Restaurants		Camping
	Food Shopping		Gas & Convenience Store
	Motel/B&B		

Approximate Scale



Hiking Trails (Please stay on the trails)

	Hiking Trails (Please stay on the trails)
	Dirt Roads for Walking and Biking
	Paved Roads for Walking and Biking
	Seasonal Dirt Road for Walking and Biking
	Walk these roads to access trails linking Essex, Whallonsburg, Wadhams, & Westport
	Trails Expected to Open Soon



- Hiking Trails:**
- 1 Poke-o-Moonshine Trail
 - 1a Poke-o-Moonshine Old Trail
 - 2 Rattlesnake Mountain Trail
 - 3 Big Woods Trail
 - 4 Noblewood Park Trails (Fee)
 - 5 Teresa Sayward Park Trail
 - 6 McAuliffe Road Trail
 - 7 Brookfield Headwaters Trail
 - 8 Boquet Mountain Trail*
 - 9 Rocky Ledges Trail
 - 10 Wildway Overlook Trail
 - 11 Homestead Trail*
 - 12 Black Kettle Trail
 - 13 Beaver Flow Trail*
 - 14 Bobcat Trail
 - 15 Field & Forest Trail
 - 16 Beaver Bend Trail
 - 17 Webb-Royce Swamp Overlook Trail
 - 18 Split Rock Wild Forest Trails
 - 19 Coon Mountain Trail
 - 20 Wildway Passage Trail
 - 21 Woods & Swale Trail
 - 22 Lee Park Trail
 - 23 DaCy Meadow Farm Trail
 - 24 Mountain Spring Rd Trail
 - 25 Bartlett Pond Road Trail
 - 26 Cheney Mountain Trail
 - 27 Belfry Mountain Trail
 - 28 Mt Gilligan Trail
 - 29 Bald Peak Trail
 - 30 Blueberry Hill Trails
 - 31 Footbridge Trail
 - 32 Hidden Quarry Trail
 - 33 Crown Point Historic Site
 - 34 Champlain Bridge Trail
 - 35 Crowfoot Pond Trail
 - 36 Round Pond Trail
 - 37 Challis Pond Trail
 - 38 Hammond & Bloody Ponds Trail
 - 39 Moose Mt Pond Trail

*These trails make up the *Randorf Ramble Trail* section.

Map by Sheri Amsel